








South Ripley Solar Project

Town of Ripley, Chautauqua County, New York

Section 94-c
Application Supplement
Matter No. 21-00750

Figure S15-4: Landowner - Imposed Development Restrictions

-  Landowner-Imposed Development Restriction Area
- Facility Components**
 -  Access Road
 -  Underground Collection Line
 -  Overhead Collection Line
 -  PV Panel Area
 -  Fenceline
 -  Facility Site

Notes: 1. Basemap: USDA NAIP "2019 New York 60cm" orthoimagery map service. 2. This map was generated in ArcMap on January 6, 2022. 3. This is a color graphic. Reproduction in grayscale may misrepresent the data.

