










South Ripley Solar Project

Town of Ripley, Chautauqua County, New York

Section 94-c Application
Matter No. 21-00750

Figure 3-4: Existing Overhead and Underground Facilities

-  Gas Well
-  Dry Hole
-  Unlisted Well Classification
-  Mine
-  Fiber-Optic Cable
-  Existing Natural Gas Pipeline
-  Electric Transmission Line
-  Facility Site
-  5-Mile Study Area

Notes: 1. Basemap: ESRI StreetMap North America, 2008. 2. This map was generated in ArcMap on June 16, 2021. 3. This is a color graphic. Reproduction in grayscale may misrepresent the data.

